


































Recreational Trails

Emergency Call Boxes:

Four emergency call boxes are located along the trail for assistance from ANC staff.
In the event of a life-threatening emergency, use your mobile phone and call 911.

Legend

- | | |
|--|--|
|  Emergency Call Box |  Easiest Trails: |
|  Building |  Hot Shot - 0.38 km (0.23 mi) |
|  Parking |  Nordic Playground Loop (0.68 km (0.42 mi) |
|  Handicap Parking |  Stadium Loop - 0.49 km (0.30 mi) |
|  Auxiliary Parking |  Trailhead Spur - 0.19 km (0.12 mi) |
|  Trailhead |  More Difficult Trails: |
|  Restrooms |  Mammoth - 0.89 km (0.56 mi) |
|  Sign Location |  Morty and Cobb's Climb - 0.88 km (0.54 mi) |
|  Biathlon Range |  Pond Loop - 1.27 km (0.79 mi) |
|  Spectator Area |  Slingshot - 0.97 km (0.60 mi) |
|  Nordic Playground |  Most Difficult Trail: |
|  Pedestrian Paths |  Yardsale - 0.69 km (0.43 mi) |
|  Pedestrian Underpass |  Other Trails: |
|  Forest |  Cutoff |
| Elevation Contours: |  Biathlon Penalty Loops and Finish |
|  5 - ft |  Beginning of Trail |
|  20 - ft |  End of Trail |

